


















CHEROKEE COUNTY COMMISSIONER DISTRICTS

-  DISTRICT 1
-  DISTRICT 2
-  DISTRICT 3

Map Legend

 City Buffers	 Baxter Springs
 Unincorporated Cities	 Columbus
 Highways	 Galena
 County Paved	 Roseland
 Roads	 Scammon
 MLWA Dive	 Weir
	 West Mineral
	 Railroads
	 Rivers & Streams
	 Creeks
	 County Border

PUBLISHER'S NOTE

This map has been prepared from information obtained from Federal, State and Local sources. 911 Mapping & Addressing cannot be responsible for the accuracy of the information obtained from these sources and certain information contained in this map may have changed since such information was compiled. Therefore, no warranties or representations whatsoever, express or implied including warranties of merchantability or fitness are made by 911 Mapping & Addressing with respect to this map.

Under no circumstances shall Cherokee County 911 Mapping & Addressing be responsible to any party for any costs, expenses, damages, to any person or property arising from the use, misuse, sale or reliance on this map.

